



The overall objective of JUSTNature is the **activation of nature-based solutions (NbS) by ensuring a just transition to low-carbon cities**, based on the principle of the right to ecological space.

City practice labs (CiPeLs) constitute the backbone of the project's activities by delivering community-engaged, co-explored, and co-decided innovation.

Practically, this refers to a work ow of oscillating phases of individual R&D through the co-development with key actors of a community of practice.



7 Cities, 6 City Practice Labs (CiPeLs)

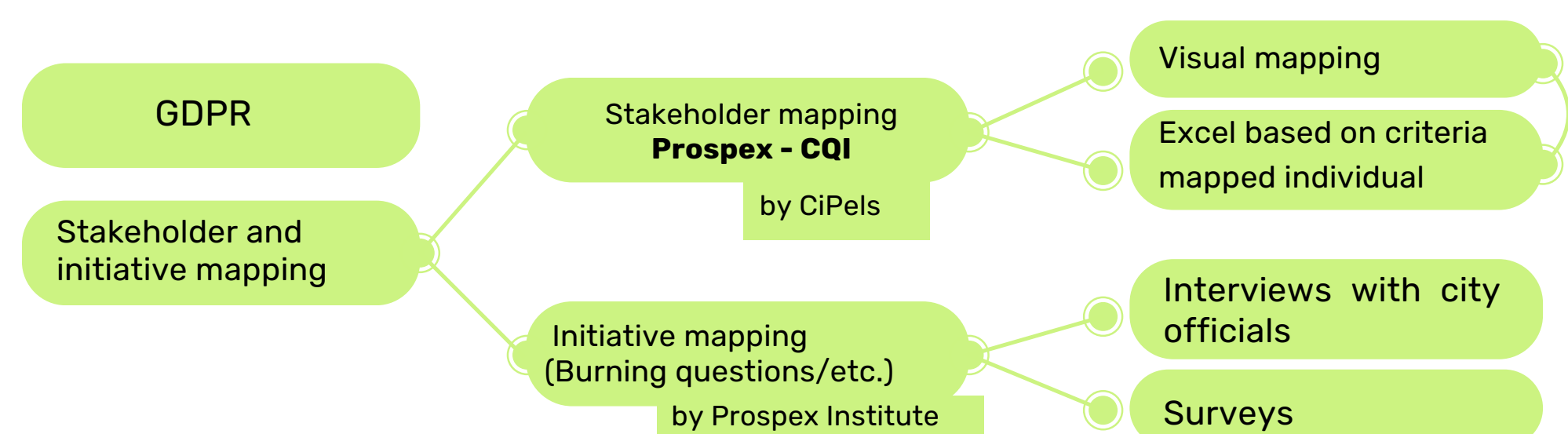
- Chania (Greece)
- Merano & Bolzano (Italy)
- Munich (Germany)
- Gzira (Malta)
- Leuven (Belgium)
- Szombathely (Hungary)

## Co-creating just cities through NbS implementation in JUSTNature

### Stakeholder engagement within JUSTNature - Prospex Institute

#### Mapping of local stakeholders and their needs:

- ➔ **Prospex CQI** (Criteria-Quota-Individuals) methodology
- ➔ Project-relevant criteria and categories to specifically address **justice** in the mapping



#### Guidelines on CiPeLs co-creation strategy and process:

- ➔ Guidance on the overall involvement of all relevant stakeholders in order to achieve just and locally relevant NbS.
- ➔ Individual Engagement Plans offering tailored advice to each CiPeL, recognising their unique local context and challenges

**6 Local Stakeholder Workshops**  
bringing together CiPeL representatives and the members of the local community to co-create the course of the project.

**5 Collaborative CiPeL Workshops**  
for the CiPeL teams to come together, share their progress and lessons learned, and discuss different aspects of the engagement process.

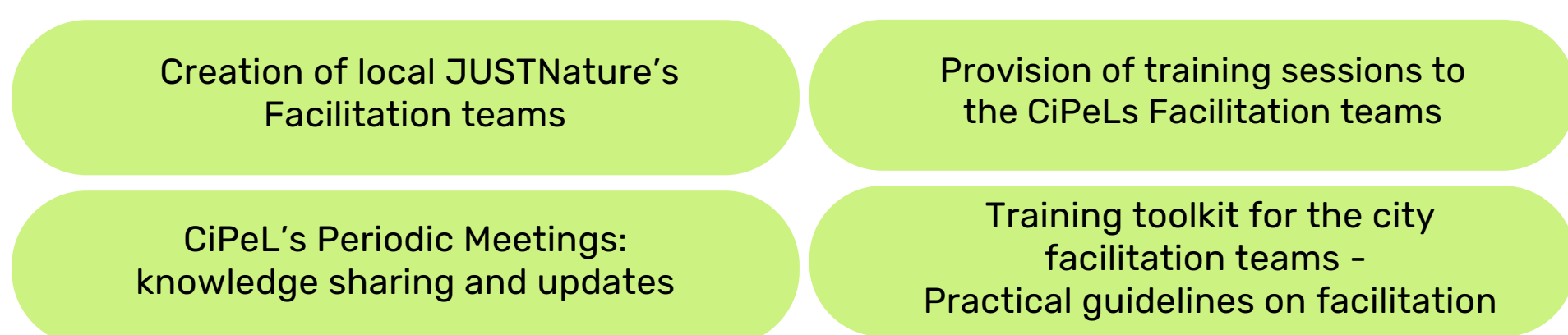
**6 Cross-Learning Workshops**  
bringing CiPeLs and their twin city partners together with the aim of beginning a process for mutual learning and exchange to address common challenges.

#### In-depth exploration of existing initiative and local issues:

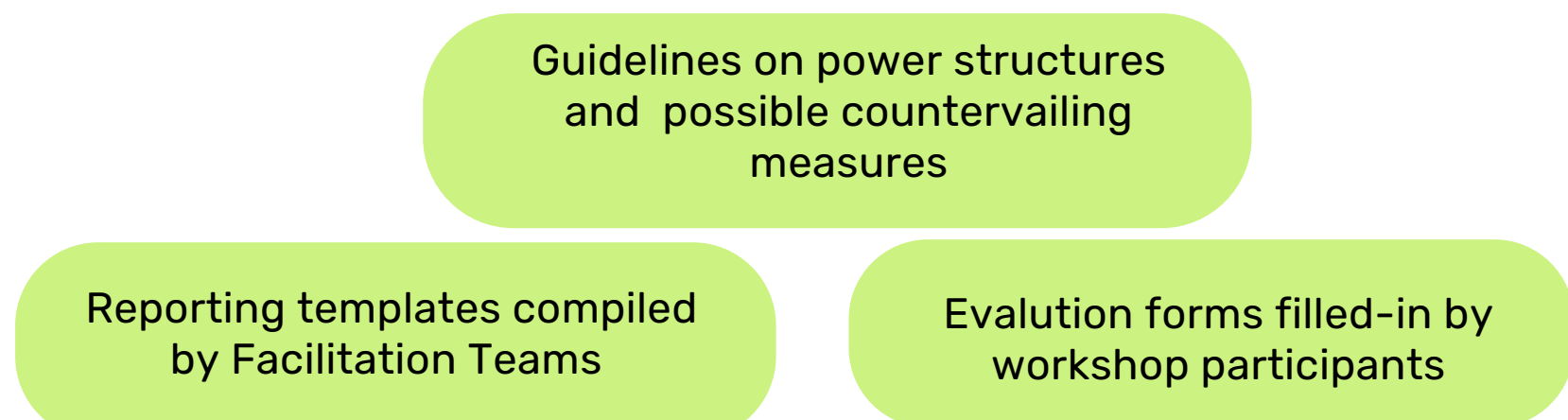
- ➔ 388 stakeholders mapped across the 7 CiPeLs
- ➔ Extensive backdrop of stakeholders, initiatives, burning questions, general recommendations for groups to engage, etc.
- ➔ Visual mapping - spatial indications of where certain communities are active in CiPeLs wider city area



#### Continuous support of the City Practice Labs



#### Observation and evaluation of the CiPeLs, focusing on power structures, possible disparities and the identification of countervailing measures



#### Cross-Learning Activities with twinning cities:

